

La Colorada Mine Discovery

Drill Results and Figures

October 23, 2018



PAN AMERICAN
— SILVER —

Summary of Drill Results

Drill hole	Interval			Ag g/t	Cu %	Pb %	Zn %
ID	From	To	(m)				
U-01-18	180.1	192.1	12.0	74	0.10	7.06	7.60
and	296.9	325.1	28.2	73	0.36	2.59	5.51
U-21-18	296.2	343.2	47.0	29	0.12	1.63	4.99
Incl.	326.7	343.2	16.5	31	0.13	2.41	9.41
Incl.	326.7	332.7	6.0	34	0.13	3.33	14.65
U-25-18	260.0	260.8	0.8	1,230	0.34	1.80	3.76
U-26-18	184.4	226.3	42.0	52	0.10	1.77	3.86
and	314.8	339.1	24.3	31	0.07	1.22	2.29
and	379.3	421.8	42.6	42	0.15	2.81	6.95
U-27-18	51.1	64.9	13.8	59	0.07	1.45	1.87
and	71.3	83.2	11.9	46	0.21	2.91	6.20
U-28-18	137.0	197.3	60.3	76	0.18	4.29	3.66
and	281.1	289.2	8.2	112	0.19	1.53	2.69
U-29-18	17.4	25.4	8.0	85	0.08	1.55	5.20
and	62.0	69.4	7.4	80	0.27	5.30	13.55
and	196.1	219.5	23.4	54	0.25	2.30	8.22
Incl.	200.5	215.5	15.0	71	0.27	3.05	11.71
U-30-18	168.4	196.6	28.2	80	0.13	3.95	4.16
and	241.6	313.1	71.6	54	0.14	2.06	5.40
and	344.0	361.0	17.1	51	0.11	3.12	7.32
and	372.3	376.9	4.7	89	0.44	5.31	4.40
U-31-18	263.5	265.9	2.4	95	0.44	4.09	15.65
and	291.8	294.2	2.4	47	0.17	1.30	8.14
U-32-18	275.0	277.2	2.2	182	0.49	3.99	6.36
and	422.9	469.2	46.3	54	0.14	2.33	4.38
U-33-18	351.1	357.2	6.1	54	0.14	1.87	3.32
and	390.8	457.1	66.3	20	0.08	1.56	2.38
and	467.9	475.5	7.6	28	0.04	2.78	5.01
and	577.5	608.2	30.7	48	0.30	2.74	6.13
U-34-18	184.3	192.9	8.6	154	0.83	2.26	4.85
U-39-18	131.2	141.6	10.4	320	0.01	11.15	4.61
Incl.	134.7	137.2	2.5	490	0.01	40.29	8.44
and	323.3	331.3	8.0	33	0.09	2.48	6.14
and	368.4	590.9	222.6	69	0.20	1.86	3.36
Incl.	368.4	521.4	153.1	86	0.25	2.10	3.65
Incl.	489.5	521.4	31.9	227	0.57	2.27	1.04
and	646.7	661.9	15.2	40	0.21	0.71	3.44
U-42-18	53.8	56.6	2.9	311	1.53	9.37	18.08
and	89.4	94.9	5.6	145	0.44	5.27	10.39
and	200.0	204.1	4.1	93	0.13	2.63	4.05
and	209.7	214.2	4.5	32	0.09	1.97	3.13
U-53-18	114.9	117.3	2.4	49	0.01	2.26	2.59
and	169.3	171.6	2.3	109	0.05	0.35	1.27



Figure 1: Cross section 1

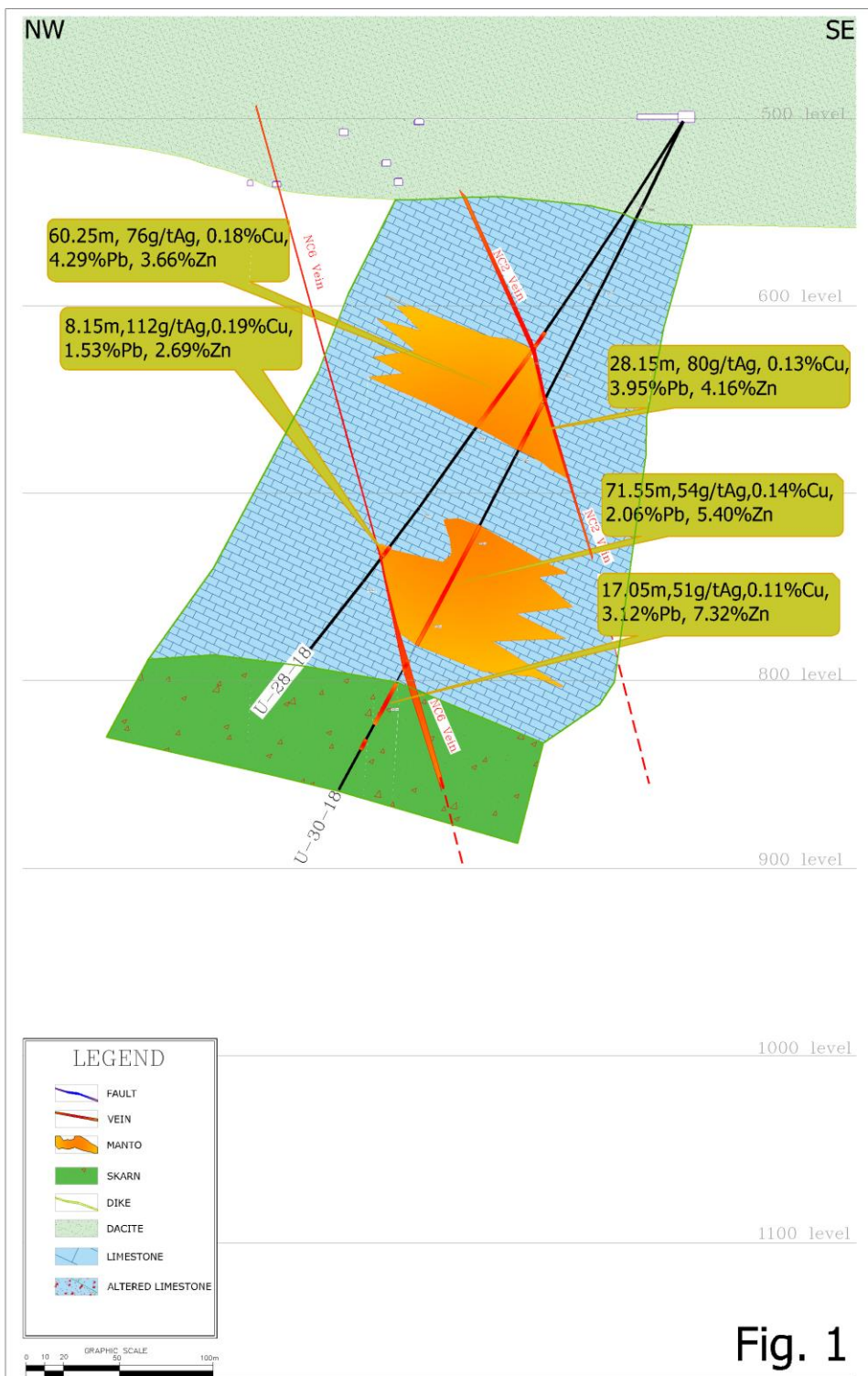


Figure 2: Cross section 2

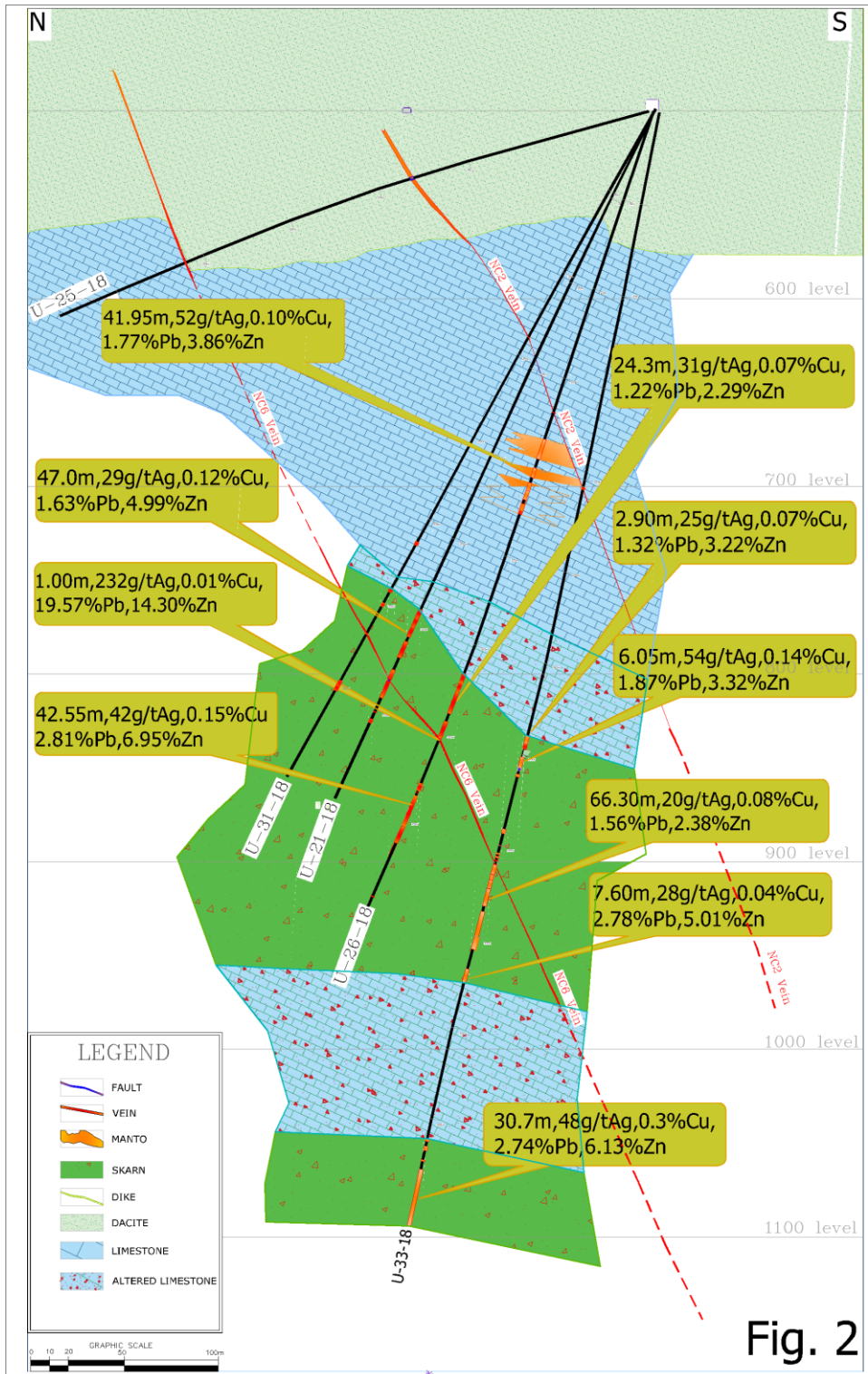


Figure 3: Cross section 3

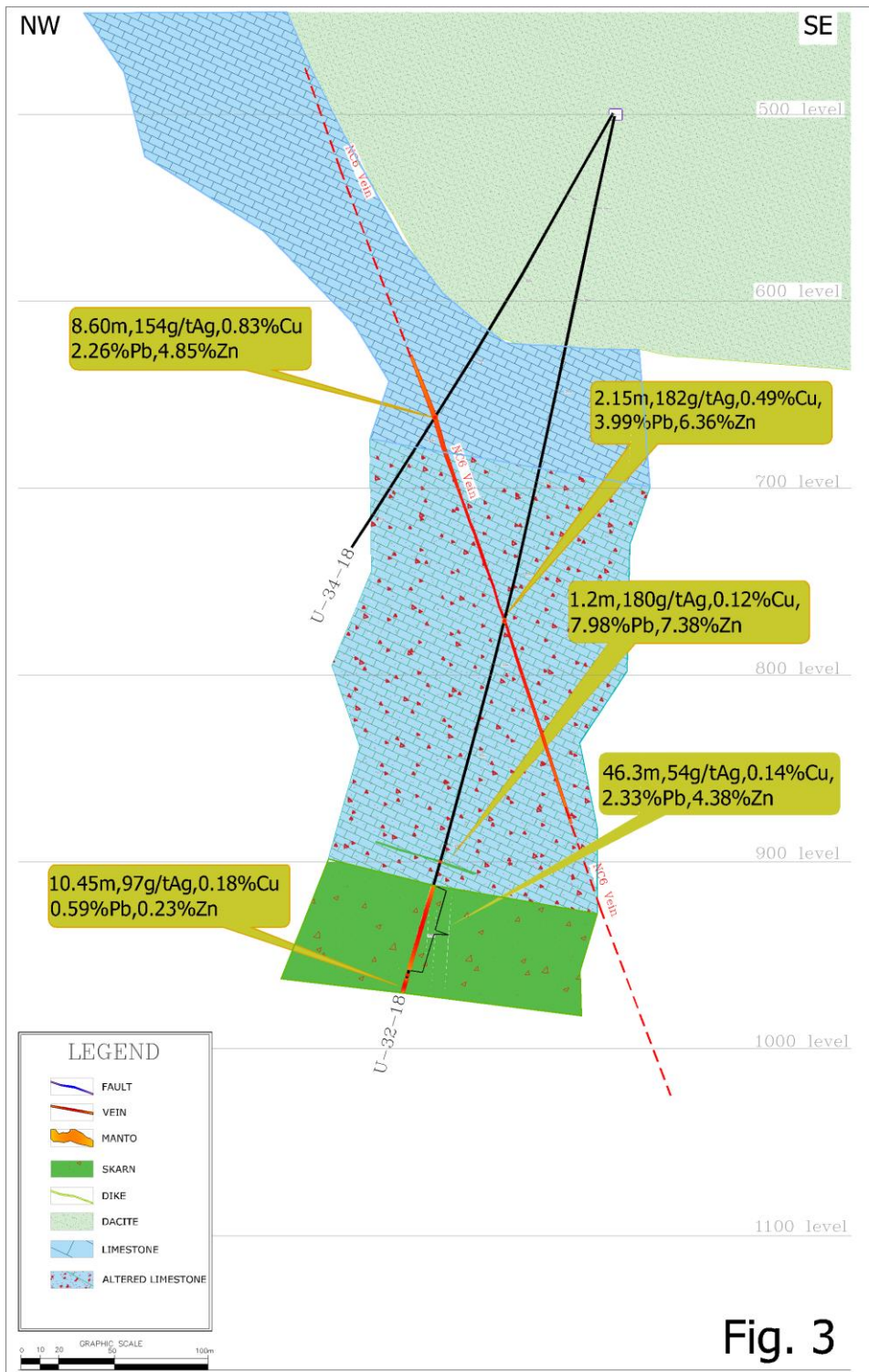


Fig. 3

Figure 4: Cross section 4

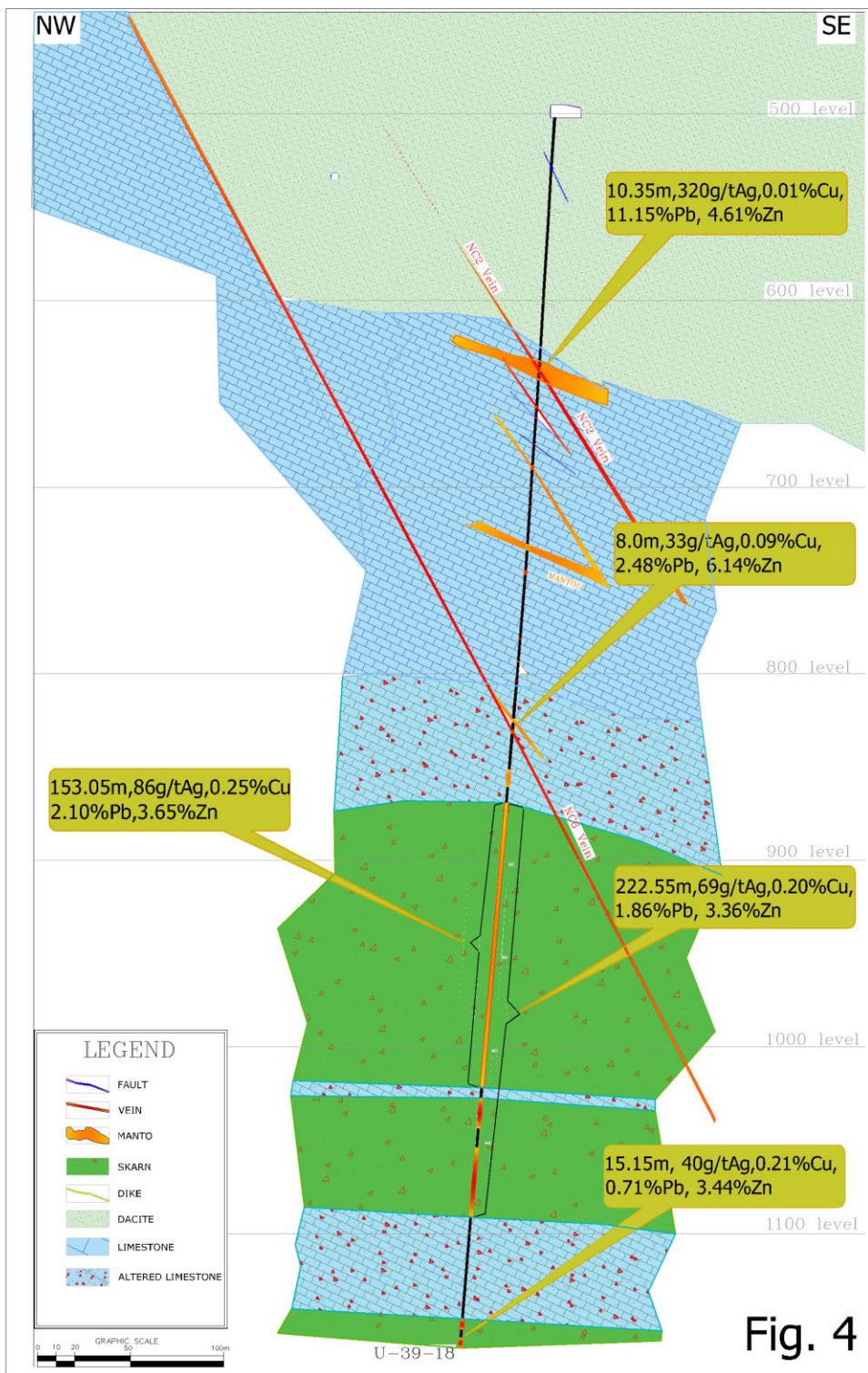


Fig. 4

Figure 5: Mineralization interpretation and drill holes with section lines

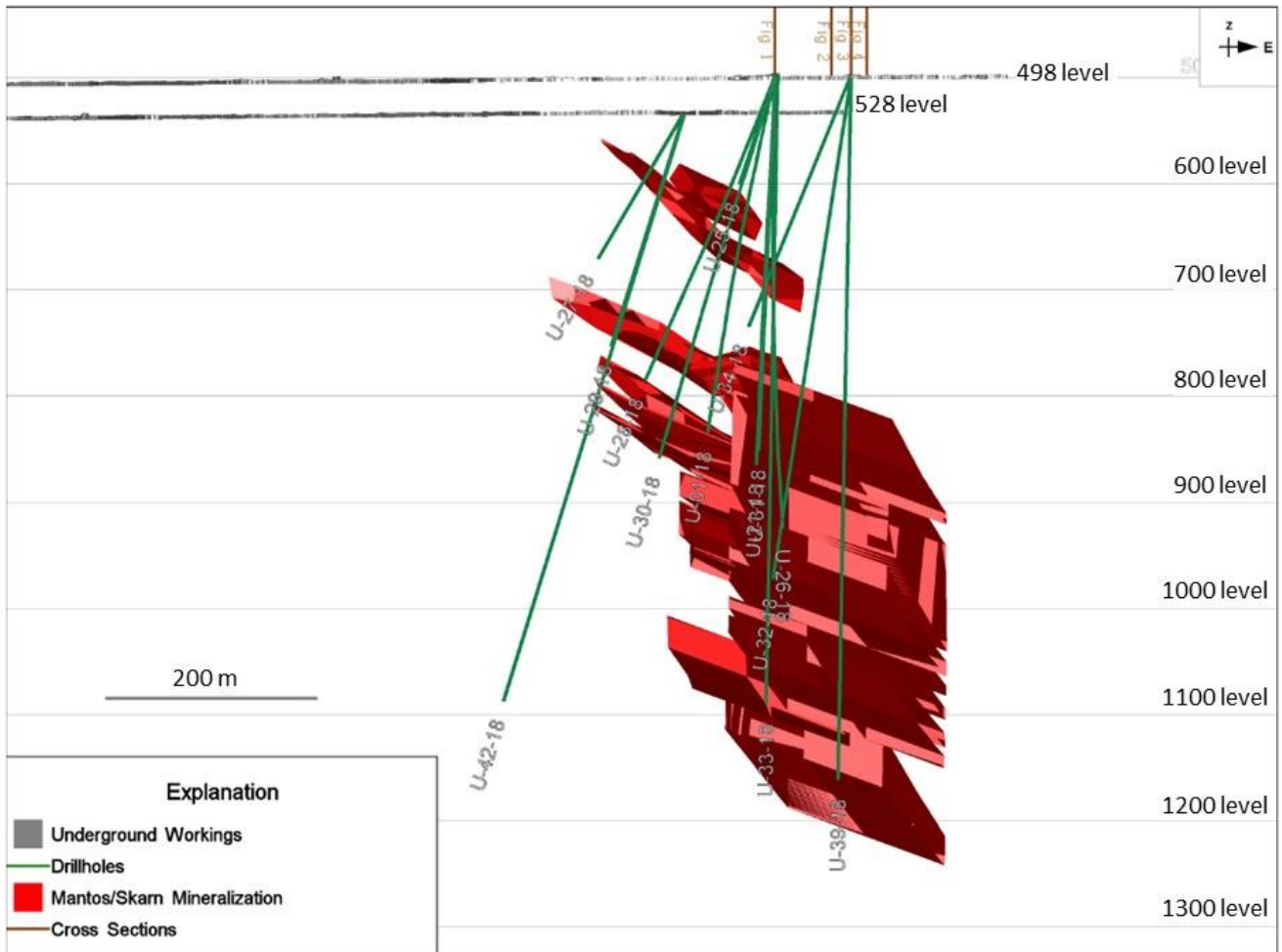


Figure 6: Core box photograph hole U-39-18



U-39-18, from 488.05 to 490.45 m.


Drillhole	Width	Ref#	g/t Ag	%Cu	%Pb	%Zn
U-39-18	1.65	A	63	0.12	0.56	0.16
U-39-18	1.45	B	822	1.74	8.27	6.23

60 cm



PAN AMERICAN
— SILVER —

Figure 7: Core box photograph hole U-39-18



U-39-18, from 494.90 to 497.20 m.

Drillhole	Width	Ref#	g/t Ag	%Cu	%Pb	%Zn
U-39-18	1.00	A	842	4.84	9.19	0.79
U-39-18	1.15	B	308	2.95	3.17	1.15

60 cm



PAN AMERICAN
— SILVER —